

REGIONAL DISTRICT OF KITIMAT STIKINE

By-law No. 96

Being a by-law to amend Regional
District of Kitimat Stikine Specified
Area By-law No. 26, cited as "Thorn-
hill Fire Service Specified Area
Establishment and Loan Authroization
By-law No. 26, 1973."

WHEREAS a specified area has been established by the Regional District of Kitimat Stikine by By-law No. 26 cited as "Thornhill Fire Service Specified Area Establishment and Loan Authorization By-law No. 26, 1973" for the purpose of providing fire protection services;

AND WHEREAS a request has been received by the Regional District to extend the boundaries of the aforesaid specified area;

AND WHEREAS it is deemed desirable to include within the aforesaid specified area those lands more particularly described as:
District Lot 312, Coast Range 5, and District Lot 4775 Coast Range 5, and District Lot 989 Coast Range 5, and District Lot 836 Coast Range 5;

AND WHEREAS the Board of the Regional District conducted a referendum within District Lot 312 Coast Range 5, and District Lot 4775 Coast Range 5, and District Lot 989 Coast Range 5, and District Lot 836 Coast Range 5, under the authority of by-law No. 95 which was passed by a vote of 23 affirmative and 0 negative;

NOW THEREFORE, the Board of the Regional District of Kitimat Stikine in open meeting assembled, enacts as follows:

1. The boundaries of the Thornhill Fire Service Specified Area established by By-law No. 26 cited as "Thornhill Fire Service Specified Area Establishment and Loan Authorization By-law No. 26, 1973" are hereby extended to include all those additional lands as described in Schedule "A" attached to and forming part of this by-law.

District Lot 312, Coast Range 5; District Lot 4775, Coast Range 5; District Lot 989, Coast Range 5; and District Lot 836, Coast Range 5.

2. Exhibit 1 referred to in Section 1 (i) of By-law No. 26, is hereby deleted and Schedule "B" attached to and forming part of this by-law is substituted therefore.
3. This by-law may be cited for all purposes as "Thornhill Fire Service Specified Area Establishment and Loan Authorization By-law No. 26, 1973, Amendment By-law No. 96, 1977."

READ a first time this 26th day of November, 1977.

READ a second time this 26th day of November, 1977.

READ a third time this 26th day of November, 1977.

Approved pursuant to the provisions of
section 784 (1) of the "Municipal
Act" this 22nd day of March
1978.


Deputy Inspector of Municipalities


APPROVED pursuant to the provisions of section
418 of the "Municipal Act" this 5th
day of April 1978.


Minister of Municipal Affairs and Housing
APPROVAL No. 78 320


APPROVED by the Minister of Municipal Affairs this 5th
day of April, 1978.

RECONSIDERED AND FINALLY ADOPTED this 22nd day of April 1978 .


CHAIRMAN


SECRETARY-TREASURER

I hereby certify that the foregoing is a true
and correct copy of By-law No. 96
cited as "Regional District of Kitimat-Stikine
THORAHILL FIRE SERVICE "SOUTHERN" AREA ESTABLISHMENT - LOAN
AUTHORIZATION BY-LAW 26, 1973 AMENDMENT BY-LAW 96, 1977 "
as read a third time by the Regional Board
on the 26 day of NOVEMBER, 1977.
Dated at Terrace, B.C., this _____ day of
_____, 19____.

Secretary-Treasurer.

I hereby certify that this is a true copy of
By-law No. 96, of the Regional District
of Kitimat Stikine, cited as the "Kitimat
Stikine Regional District Thorahill Fire Service Specified Area
Establishment & Loan Authorization By-law 26, 1973 Amendment By-law 96, 1977."

Secretary-Treasurer.

March 21, 1978

Schedule "A"

By-law No. 96

Kitimat-Stikine Regional District

Firstly:- Lot 312, Range 5, Coast District.

Secondly:- Commencing at the most northerly corner of Lot 836, Range 5, Coast District, being a point on the high-water mark of the left bank of Skeena River; thence southerly along the easterly boundary of said Lot 836 to the southeast corner thereof; thence easterly, southerly and westerly along the northerly, easterly and southerly boundaries of Lot 989 to the southwest corner thereof; thence westerly in a straight line to the northeast corner of Lot 4775; thence southerly, westerly and northerly along the easterly, southerly and westerly boundaries of said Lot 4775 to the northwest corner thereof; thence east to the point of intersection with the westerly boundary of Lot 989, being a point on the right bank of Zymoetz River; thence in a general northerly direction along the westerly boundary of said Lot 989 to the northwest corner thereof; thence in a general easterly direction along the northerly boundary of Lot 836 to the aforesaid most northerly corner thereof being the point of commencement.

KITIMAT-STIKINE REGIONAL DISTRICT

SCHEDULE "B"

BY-LAW NO. 96

Firstly:- Commencing at the most northerly northwest corner of Lot 351, Range 5, Coast District, being a point on the highwater mark of Skeena River on the left bank thereof; thence easterly along the northerly boundary of said Lot 351 to the northeast corner thereof; thence easterly, southerly and westerly along the northerly, easterly and southerly boundaries of Lot 312 to the southwest corner thereof; thence southerly and westerly along the easterly and southerly boundaries of Lot 1432 to the northeast corner of Lot 525; thence southerly along the easterly boundary of said Lot 525 to the southeast corner thereof; thence easterly and southerly along the northerly and easterly boundaries of Lot 1431 to the southeast corner thereof; thence easterly and southerly along the northerly and easterly boundaries of Lot 1430 to the southeast corner thereof; thence southerly along the easterly boundary of Lot 1429 to the southeast corner thereof; thence easterly and southerly along the northerly and easterly boundaries of Lot 4506 to the southeast corner thereof; thence southerly and westerly along the easterly and southerly boundaries of Lot 2286 to the most southerly southwest corner thereof; thence southerly and westerly along the easterly and southerly boundaries of Lot 2284 to the southwest corner thereof; thence westerly along the southerly boundaries of Lots 1909, 1908, 1906 and 990 to the southwest corner of said Lot 990; thence southerly and westerly along the easterly and southerly boundaries of Lot 840 to the southwest corner thereof; thence southerly, westerly and northerly along the easterly, southerly and westerly boundaries of Lot 1099 to the northwest corner thereof being a point on the aforesaid highwater mark of Skeena River on the left bank thereof; thence northeasterly along the northwesterly boundaries of Lot 1099, Indian Reserve No. 6 and Lots 840, 990, 839, 374, and 370 to the most northerly corner of said Lot 370 being a point on the highwater mark of the main stream of Skeena River on the left bank thereof; thence in a general northeasterly direction along said highwater mark to the aforesaid northeast corner of Lot 351, being the point of commencement.

Secondly:- Commencing at the most northerly corner of Lot 836, Range 5, Coast District, being a point on the highwater mark of the left bank of Skeena River; thence southerly along the easterly boundary of said Lot 836 to the southeast corner thereof; thence easterly, southerly and westerly along the northerly, easterly and southerly boundaries of Lot 989 to the southwest corner thereof; thence westerly in a straight line to the northeast corner of Lot 4775; thence southerly, westerly and northerly along the easterly, southerly and westerly boundaries of said Lot 4775 to the northwest corner thereof; thence east to the point of intersection with the westerly boundary of Lot 989, being a point on the right bank of Zymoetz River; thence in a general northerly direction along the westerly boundary of said Lot 989 to the northwest corner thereof; thence in a general easterly direction along the northerly boundary of Lot 836 to the aforesaid most northerly corner thereof being the point of commencement.